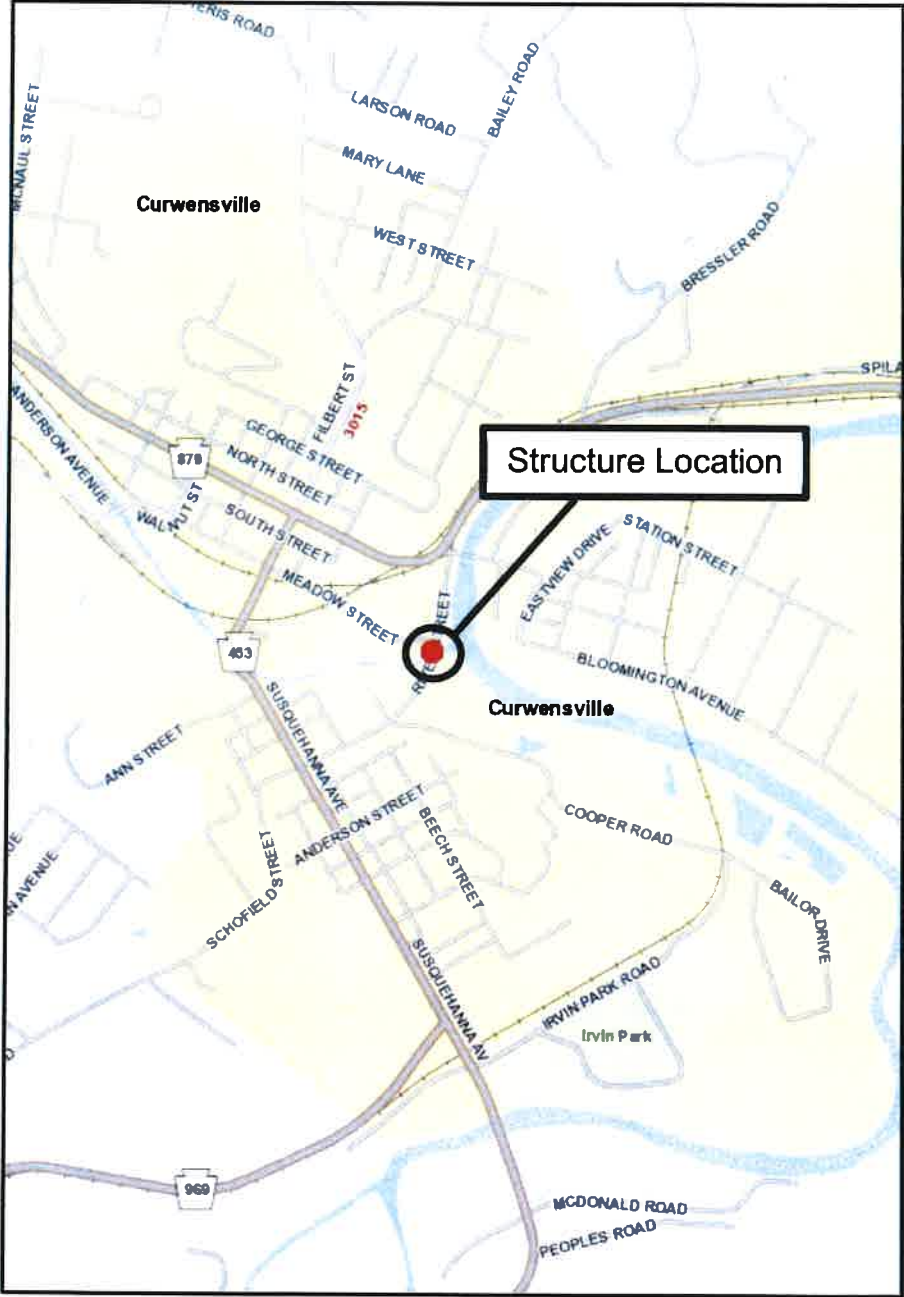


**LOCATION MAP**



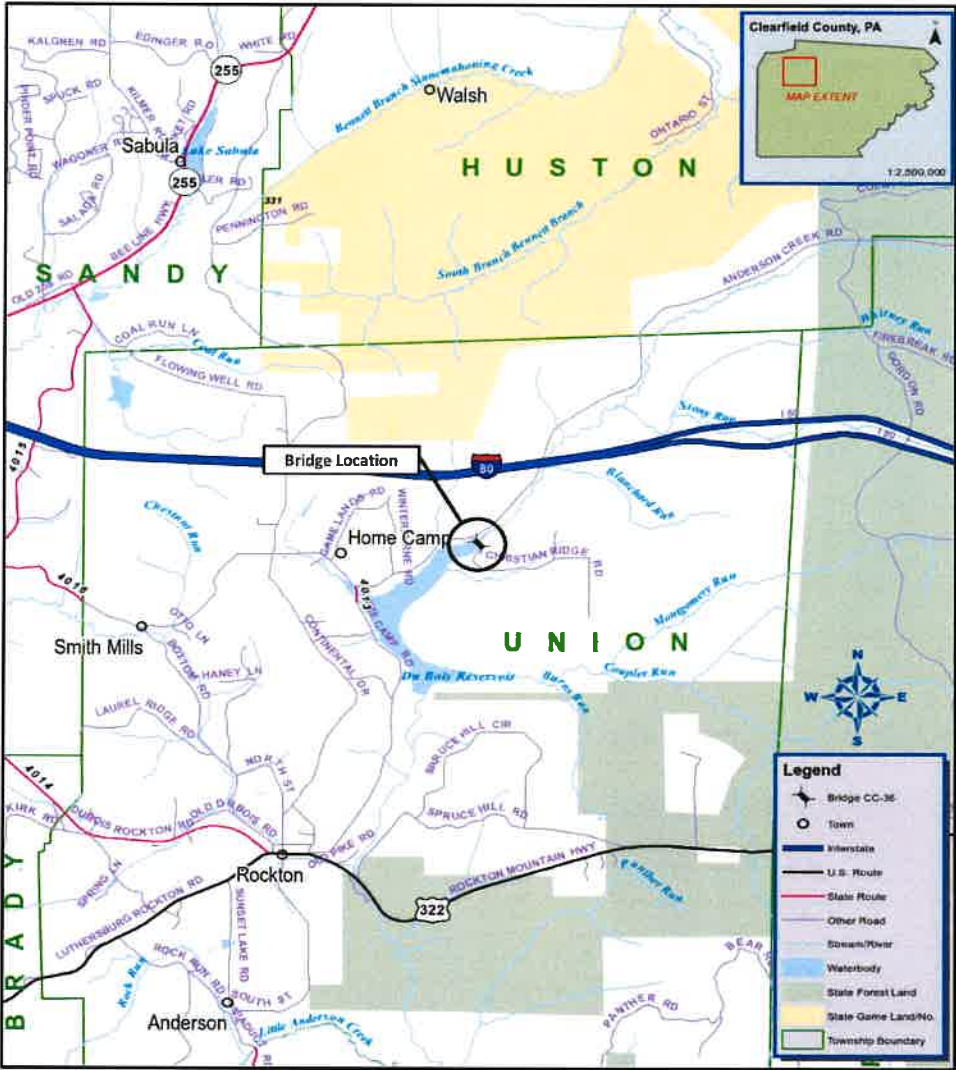
**BMS ID # 17 7406 1805 0005**  
**River Street over Anderson Creek**  
**Curwensville Borough, Clearfield County**

GPS Coordinates : 40.972041 N , -78.521065 W

**PENNDOT DISTRICT 2-0 NBIS INSPECTION  
CLEARFIELD COUNTY**

STRUCTURE ID NUMBER: 17 7229 0525 0005  
 CATEGORY: A1  
 INSPECTION DATE: 10/21/2019

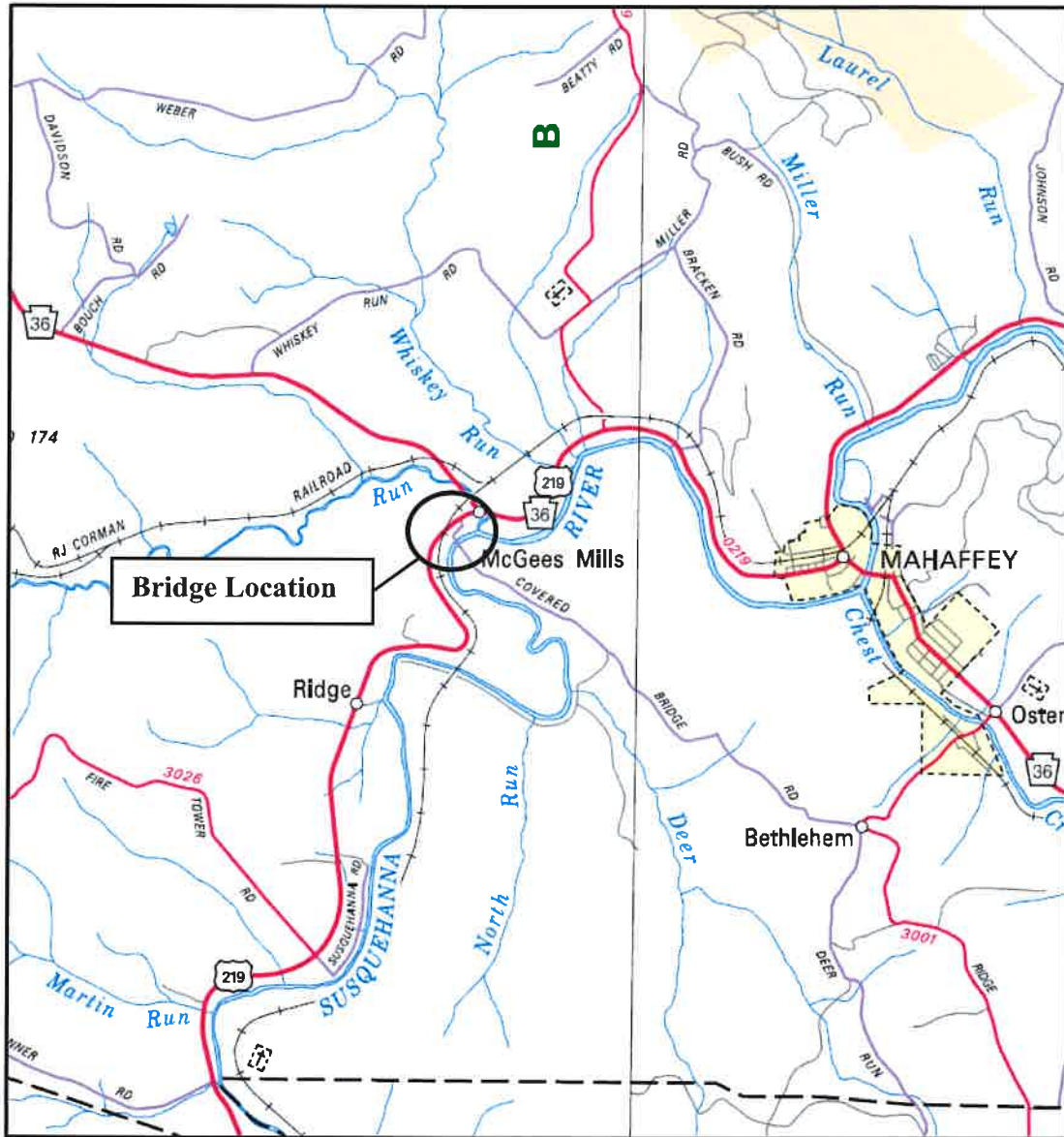
**LOCATION MAP**



FEATURE CARRIED: Christian Ridge Road (T-525)  
 FEATURE(S) INTERSECTED: Anderson Creek  
 GPS COORDINATES: 41.113525, -78.624756

BMS ID: 17 7202 0322 0005

Covered Bridge Road (T-322) over West Branch of Susquehanna River



LOCATION MAP

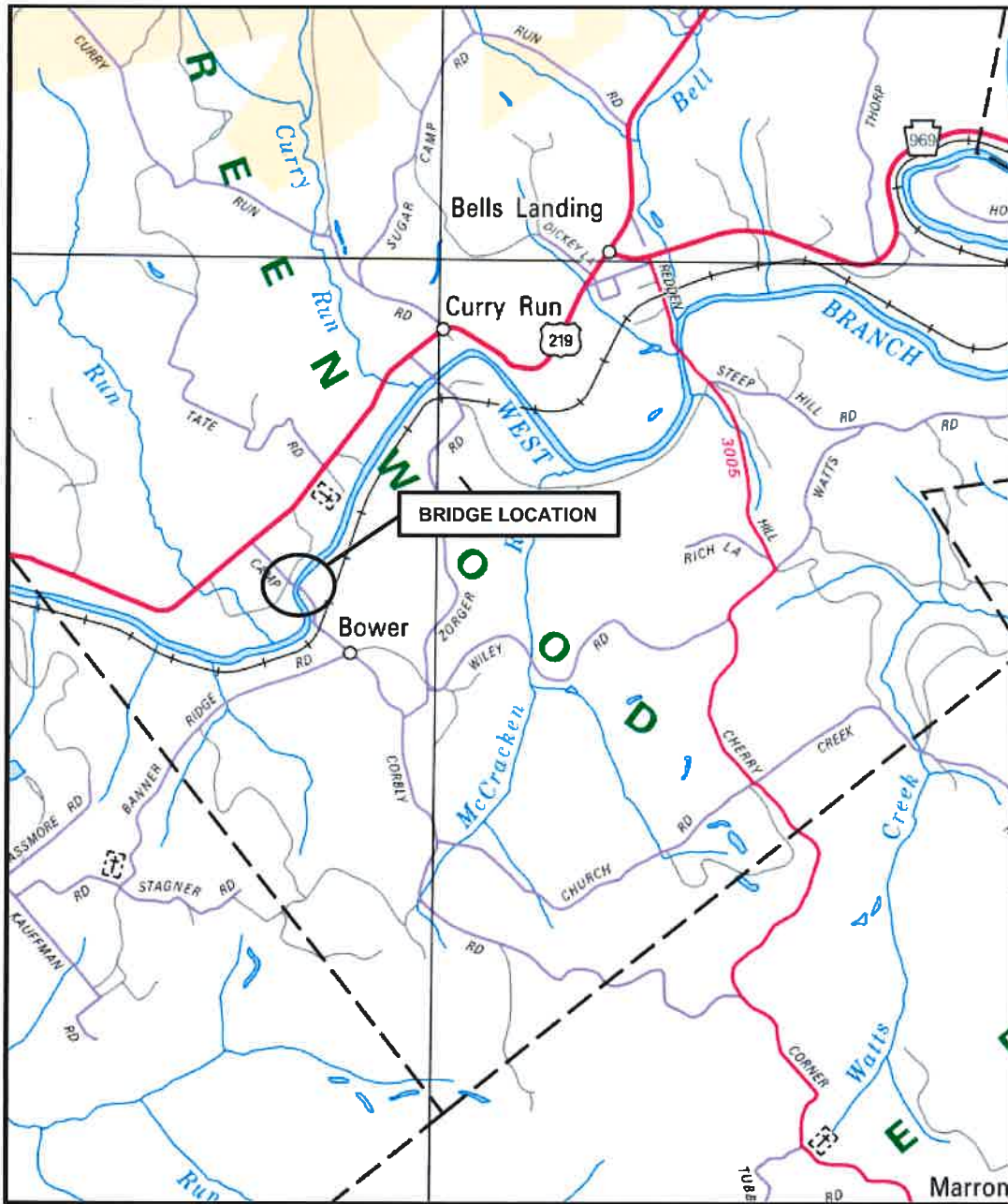
FEATURE CARRIED:	Covered Bridge Road (T-322)
FEATURE(S) INTERSECTED:	West Branch of Susquehanna River
GPS COORDINATES:	40.88, -78.765297



BMS ID: 17 7217 0418 0005

Camp Corbly Road (T-418) over West Branch Susquehanna River

LOCATION MAP



FEATURE CARRIED:	Camp Corbly Road (T-418)
FEATURE(S) INTERSECTED:	West Branch Susquehanna River
GPS COORDINATES:	40.897153, -78.677342